



CONNECTING THE SUBURBS

The missing link of transportation planning

Arvin Prasad, Director
Integrated Planning Division

THEMES

Land-Use and Transportation

Employment Megazones

Suburban Dynamism

Major Transit Station Areas

Adaptive Transit

Complete Communities

“905” to “905”

Big Data

THE EVOLUTION OF SUBURBS



IS TRANSIT KEEPING PACE WITH GROWTH?



MAJOR TRANSIT STATION AREAS // MTSA



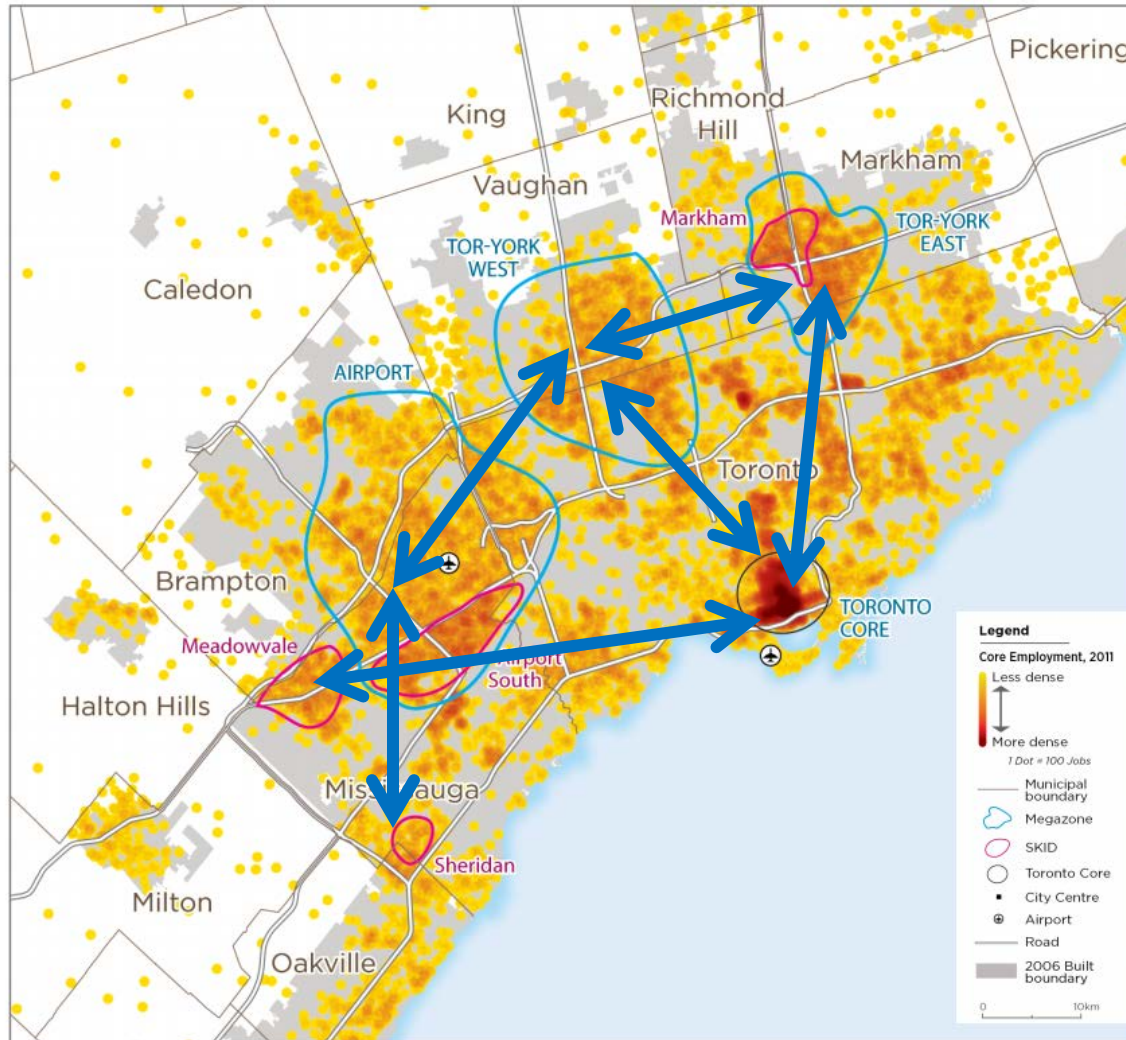
**Brampton Gateway
Terminal**



Before:



CONNECTING EMPLOYMENT MEGAZONES

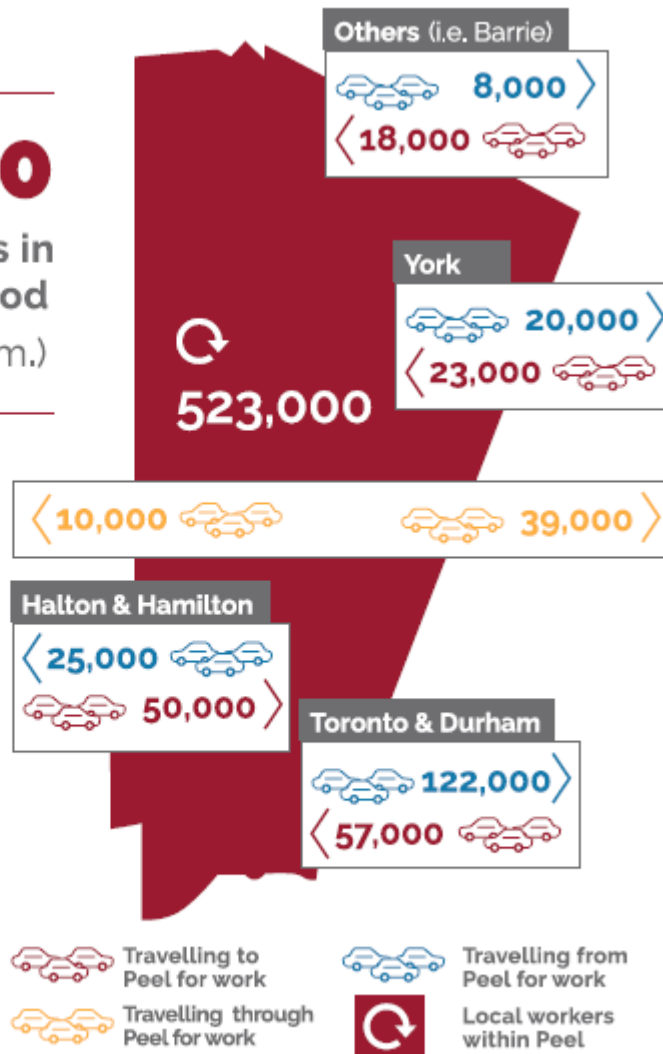


Source: Neptis Foundation, Planning for Prosperity, 2015, *arrows added*

CONNECTING THE 905 REGIONS

895,000

Total person trips in
the AM peak period
(6:00 a.m.-9:00 a.m.)



Source: Region of
Peel, 2011

TECHNOLOGY IS A GAME CHANGER

1

LINKAGES AND
CONNECTIONS



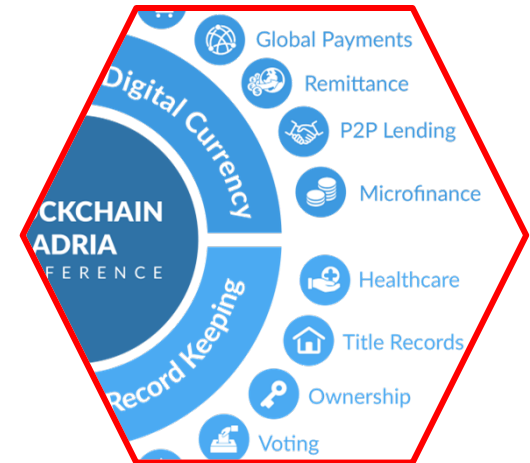
2

AUTONOMOUS
VEHICLES

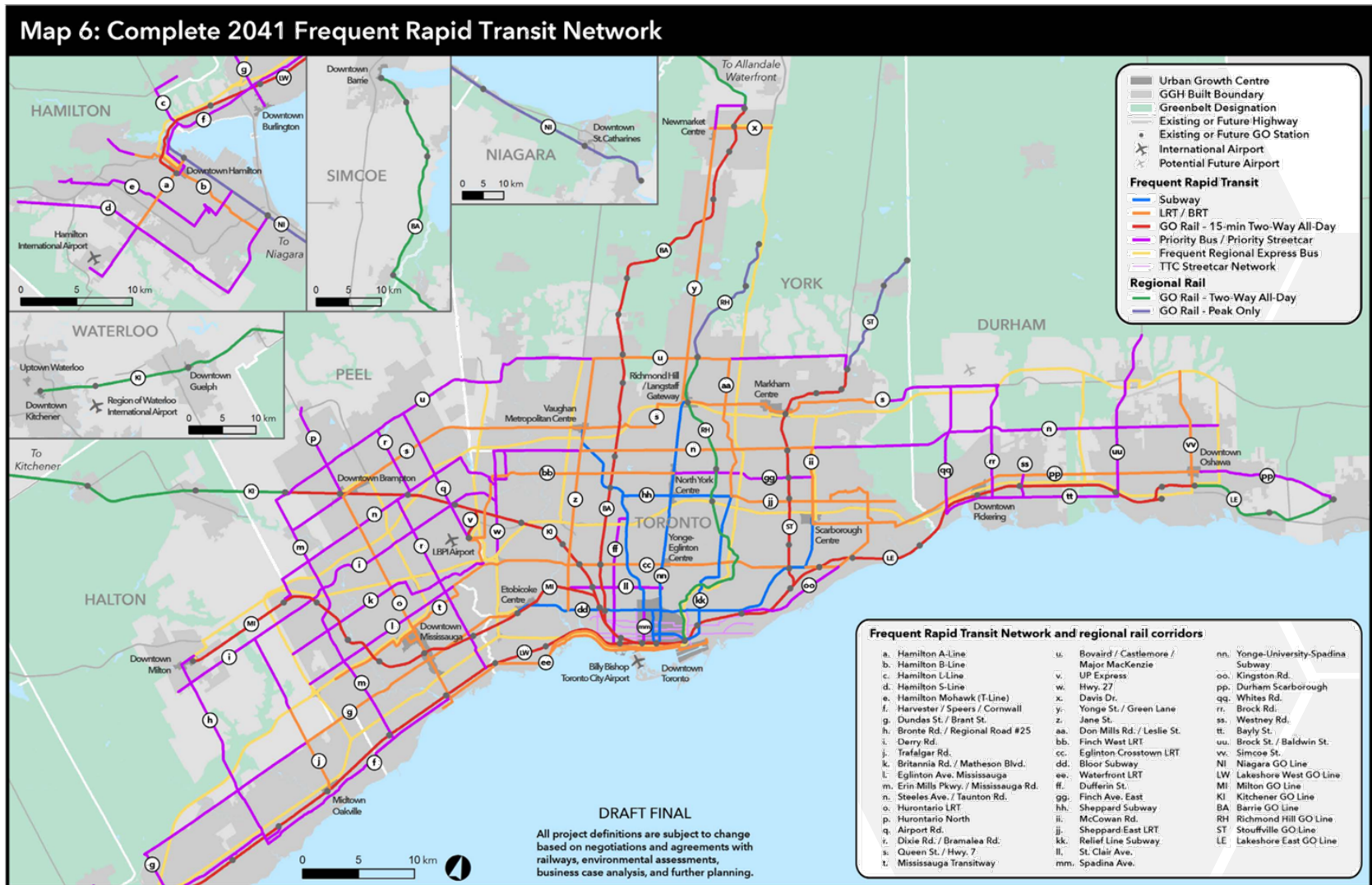


3

DATA-DRIVEN CITY
BUILDING



WHAT IS PLANNED, AND IS IT ENOUGH?



Source: Metrolinx 2041 RTP, Final Draft, 2018



THANK YOU